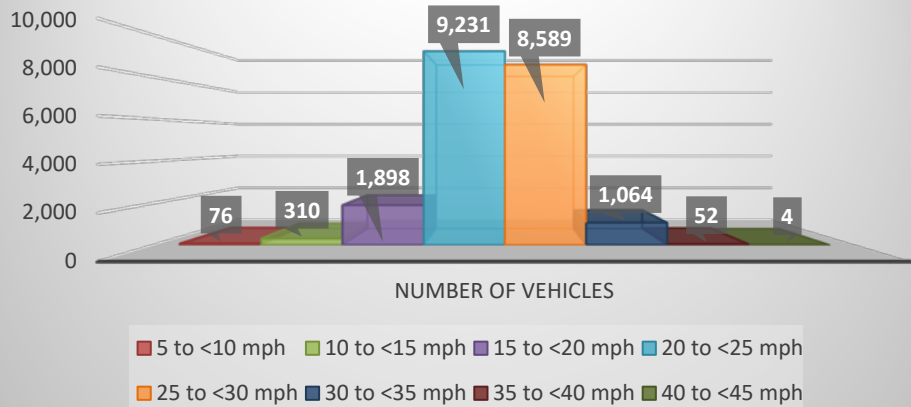


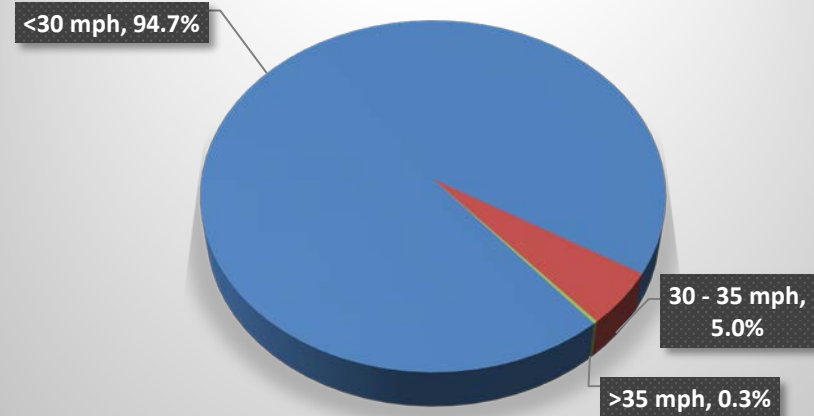
# TRAFFIC ANALYSIS REPORT

Road:	Sea Lane
Location:	By junction with St Malo Close
Period	10 to 25 February 2020
Speed of 85% of traffic	28.8 mph
Max Speed	45 mph on 14 February at 11:35 pm
Total Vehicles	21,224

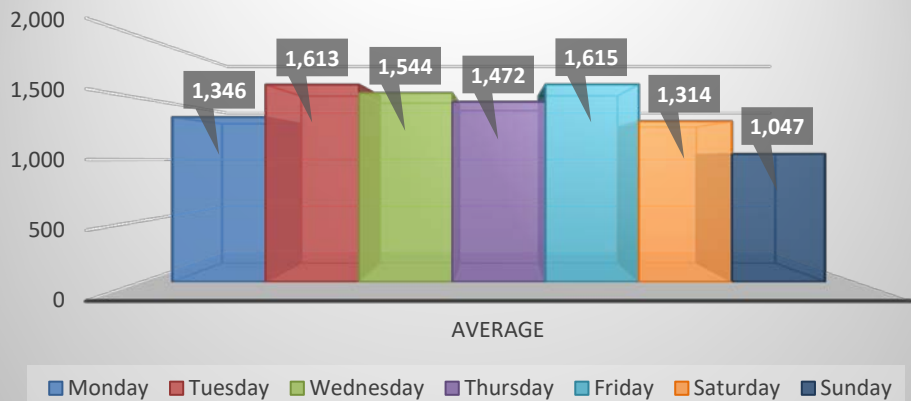
### Vehicles by Speed (mph)



### Vehicle speeds (%)



### Daily Average



### Average vehicles per hour

